




WORLD CUP – SPRINT RELAY 26.1.

TEAM OFFICIALS MEETING



OFFICIALS

- **Officials:**
 - Event director: Bernd Kohlschmidt
Diethard Kundisch
 - National Controller: Wolfgang Pötsch
 - Course setter: Renate Trösse
 - Event Adviser: Milan Venhoda
 - **Jury members:**
 - NOR –
 - SUI –
 - USA –
- 

TIME SCHEDULE

- 11:00 – mass start World Cup
- 12:15 – price giving ceremony – in arena
- 12:30 – mass start open class

MAP

- 1:5.000, E 5 m
- size A4
- printed on synthetic paper Pretex

COURSES

- 1,3,5 leg – Women
- 2,4,6 leg – Men
- Women:
 - 1,6 km, shortest sensible route choice 1,9 km, no. of controls 9–11, climbing 40 m
- Men:
 - 1,9 km, shortest sensible route choice 2,5 km, no. of controls 9–11, climbing 50 m

TRACK / TERRAIN

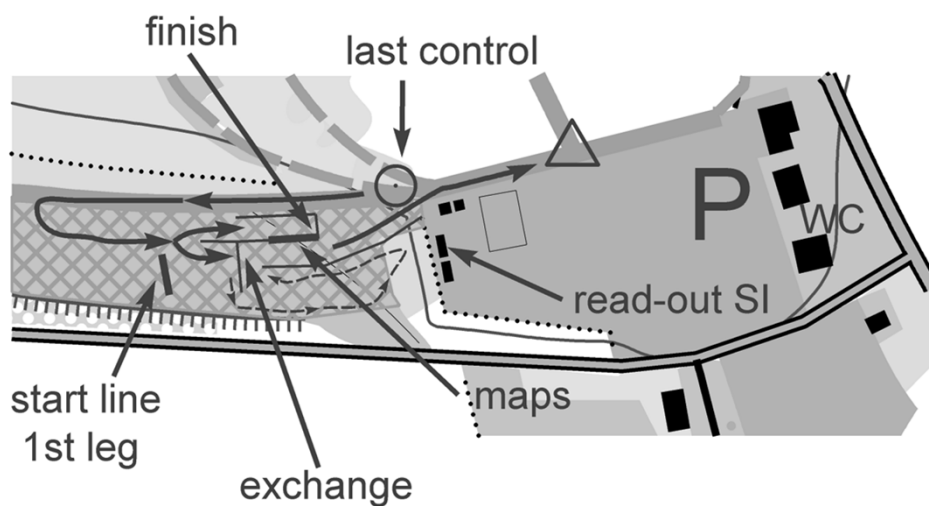
- 20 % full line – wide track made by big machine
- 75 % dashed line – made by ski-doo
- 5 % dotted line – made by skiers

There could be some skier tracks in area (made by tourists) which are not mapped

Black roads on the map:

- with „V“ – not skiable (asphalt)
- without any additional marks – skiable (icy / thin snow layer)

COMPETITION CENTRE



START, SIAC


- Clear an check of SIAC occurs at check-in for own responsibility.
- Maps are handed out to the athletes between 90 and 45 seconds before the start.
- Athletes have to keep the map into their hand behind the back until command "MAP" is given 15s before the start. Start "GO" will be given.
- For the first approximately 50m only double pooling is allowed. Competitors must follow the marked route from start line to map start triangle!

EXCHANGE

- Exchange by touch over the fence
- After exchange punch finish station (in hand of staff)
- Then go to the read-out of SIAC.
 - read-out from each loop must be done
 - then do not forgot to clear and check of SIAC before start into next loop.

MAP EXCHANGE

- Maps for 2-6 leg are curled up into rolls and inserted into the holes in the map wall. Diameter of the holes is about 4 cm. Competitors **start numbers are shown on the map and on the wall above the map.** Loop number is next to the map.
- There will be staff supervised map exchange
- Maps for start nr. 1 are first in row



FINISH

- Finish on 6 loop has separate lane – no punching at the finish line. The finish time is taken when the competitor pass the marked finish line.

WEATHER FORECAST

Meteogram for Mühleithen Monday 11:00 to Wednesday 11:00

